




South Windsor Square Dance Club Dance Schedule for 2004/05

Contact Information: Phone: Vice-President: Pat & Ed Saunders, (860) 646-3574

e-mail: fhrick@yahoo.com Website: http://fhrick.net/SWSDC/SWSDC.htm

Dances are on Fridays, beginning at 8 p.m., Early Rounds at 7:30, unless otherwise noted. Location may be subject to change; see back for directions

Date	Location	Level	Theme	Caller	Cuer
Sept. 10, 2004	Orchard Hill School	Plus/MS	Fiesta Night 	Steve Garrett	Carole Landry
Sept. 15 (Wed.) 7:30 to 9:30	Pleasant Valley School	Beginner	Fun Nite <i>Free Admission</i>	Bob Smith	No Rounds
Sept. 23 (Thurs.) 7 to 9	Eli Terry School	Beginner Rounds	Fun Nite for Rounds <i>Free Admission</i>	No Squares	Carole Landry
Sept. 24	Orchard Hill School	Plus/MS	Apple Festival 	Randy Page	Carole Landry
Oct. 8	Orchard Hill School	Plus/MS	Harvest Bounty	Charlie McLeod	Laura Knight
Oct. 22	Eli Terry School	Plus/MS	Trick or Treat	Shawn Cuddy	Carole Landry
Nov. 5	Orchard Hill School	Plus/MS	Hobo Night 	Ed Ritty	Laura Knight
Nov. 19	P.R. Smith School	Plus/MS	Canned food drive <i>free door prize ticket per item</i>	Todd Fellegy	Roy Williams
Dec. 3	P.R. Smith School	Plus/MS	Holly & Ivy Party	Bill Mager	Carole Landry
Dec. 17	Orchard Hill School	MS	Blast Off	Bob Smith	Sue Lucibello
Jan. 14, 2005 (7 to 10 p.m.)	S.W. Comm. Ctr	Plus/MS	Snowflake Ball <i>continuous refreshments †</i>	Matt Auger	Bev Boudreau
Jan. 28	Orchard Hill School	Beginner	Blast Off	Bob Smith	Birgit Maguire
Feb. 11	TBA	Plus/MS	Sweetheart Ball 	Ken Ritucci	Carole Landry
Feb. 25 (7 to 10 p.m.)	S.W. Comm. Ctr.	Plus/MS	Hawaiian Night <i>continuous refreshments</i>	Jim Pulaski	Bev Boudreau
March 4	Pleasant Valley School	MS	Graduation 	Bob Smith	No Rounds
March 18 (7 to 10 p.m.)	S.W. Comm. Ctr	Plus	Shamrock Nigh  <i>continuous refreshments †</i>	Bruce McCue	Roy Williams
April 8 (7 to 10 p.m.)	S.W. Comm. Ctr	Plus/MS	Chocolate Night <i>continuous refreshments</i>	Art Anthony	Laura Knight
April 29	Orchard Hill School	Plus/MS	Spring Fling	Everett Mackin	Bev Boudreau
May 13	Orchard Hill School	MS	Pizza Night/ Annual Meeting	Lori Morin	Bev Boudreau
May 27	Orchard Hill School	Plus/MS	Ice Cream Night	Ed Ritty	Roy Williams
June 17 (7 to 10 p.m.)	S.W. Comm. Ctr.	Plus/MS	Berry Patch Romp  <i>continuous refreshments</i>	Suptei Rogers	Roy Williams
July 8 (7 to 10 p.m.)	S.W. Comm. Ctr.	Plus/MS	Hot Dog Roast  <i>Club of the Month</i>	Bob Smith	Bev Boudreau
July 22 (7 to 10 p.m.)	S.W. Comm. Ctr.	Plus/MS	Midsummer Sizzle <i>continuous refreshments</i>	Charlie Trapp	Birgit Maguire
Aug. 12 (7 to 10 p.m.)	S.W. Comm. Ctr.	Plus/MS	Dog Days Shindig <i>continuous refreshments</i>	Jack O'Leary	Carole Landry

Aug. 26 (7 to 10 p.m.)	S.W. Comm. Ctr.	Plus/MS	End of Summer Bash <i>continuous refreshments</i>	John Hendron	Carole Landry
---------------------------	-----------------	---------	--	--------------	---------------

Directions to Orchard Hill School:

From Points East:

I-84 WEST to Exit 63(SOUTH WINDSOR/MANCHESTER, RTE 30/83)
LEFT on to DEMING STREET
Bear to RIGHT, continue on OAKLAND ROAD.
RIGHT on FOSTER STREET (third traffic light)
Continue on Foster Street, pass one stop sign and proceed up the hill.
Orchard Hill is located at the top of the hill on the RIGHT, the parking lot is located in front of the school.

From Points West:

I-84 EAST to Exit 63(SOUTH WINDSOR/MANCHESTER, RTE 30/83)
RIGHT onto DEMING STREET.
Bear to RIGHT, continue on OAKLAND ROAD.
RIGHT onto FOSTER STREET (fourth traffic light).
Continue on Foster Street, pass one stop sign and proceed up the hill.
Orchard Hill is located at the top of the hill on the RIGHT, the parking lot is located in front of the school.

Directions to South Windsor Community Center:

From Points East:

I-84 WEST to Exit 63 (SOUTH WINDSOR/MANCHESTER, RTE 30/83)
LEFT on to DEMING STREET
Bear to RIGHT, continue on OAKLAND ROAD
RIGHT on SULLIVAN AVE - go 0.7 mi
RIGHT on SAND HILL RD - go 0.2 mi
LEFT on NEVERS RD - go 0.4 mi
Arrive at 150 NEVERS RD, SOUTH WINDSOR

From Points West

I-84 EAST to Exit 62 (BUCKLAND STREET) go 0.4 mi
Continue on ramp - go 0.7 mi
LEFT on BUCKLAND ST - go 0.6 mi
BUCKLAND ST becomes BUCKLAND RD - go 1.3 mi
Continue on SULLIVAN AVE - go 0.7 mi
RIGHT on SAND HILL RD - go 0.2 mi
LEFT on NEVERS RD - go 0.4 mi

Directions to Eli Terry School:

From Points East:

I-84 WEST to Exit #67 (CT-31 COVENTRY/ROCKVILLE)
RIGHT on MILE HILL RD - go 0.3 mi
Continue on GROVE ST - go 0.8 mi
LEFT on E MAIN ST - go 0.4 mi
Continue on UNION ST - go 0.9 mi
Continue on WINDSOR AVE - go 0.7 mi
RIGHT on WINDSORVILLE RD - go 2.2 mi
WINDSORVILLE RD becomes ROCKVILLE RD - go 0.5 mi
Bear LEFT on GRIFFIN RD - go 1.5 mi
Arrive at 569 GRIFFIN RD, SOUTH WINDSOR

From Points West and South:

I-84 EAST to EXIT #62 (BUCKLAND STREET)
LEFT on BUCKLAND ST - go 0.6 mi
BUCKLAND ST becomes BUCKLAND RD - go 1.3 mi
Continue on SULLIVAN AVE - go 1.2 mi
Continue on GRAHAM RD - go 1.7 mi
LEFT on GRIFFIN RD - go 0.2 mi
Arrive at 569 GRIFFIN RD, SOUTH WINDSOR

From Points North:

I-91 SOUTH to EXIT #44 (US-5 SOUTH/E. WINDSOR)
RIGHT on PROSPECT HILL RD - go 0.3 mi
Continue on S MAIN ST - go 3.2 mi
S MAIN ST becomes JOHN FITCH BLVD - go 0.7 mi
LEFT on SULLIVAN AVE - go 0.3 mi
Bear LEFT on RYE ST - go 1.3 mi
RIGHT on WINDSORVILLE RD - go 0.2 mi
RIGHT on GRIFFIN RD - go 1.2 mi
Arrive at 569 GRIFFIN RD, SOUTH WINDSOR

Directions to P.R. Smith School:

From Points East:

I-84 WEST to Exit 63(SOUTH WINDSOR/MANCHESTER, RTE 30/83)
LEFT on to DEMING STREET
At the end of the ramp continue straight past traffic light onto AVERY STREET (Walgreen's will be on your left).
Continue on Avery Street for approximately 6 miles, the P.R. Smith School is on the LEFT

From Points West:

I-84 EAST to Exit 63(SOUTH WINDSOR/MANCHESTER, RTE 30/83)
RIGHT onto DEMING STREET.
AVERY STREET is at the SECOND TRAFFIC LIGHT (Walgreen's is on the corner). RIGHT on AVERY STREET. Continue on Avery Street for approximately 6 miles, the P.R. Smith School is on the LEFT.

From Points North:

I-91 SOUTH to Exit 35 (I-291 Manchester)
I-219 to I-84 EAST (last exit on highway)
I-84 EAST to EXIT 63 (SOUTH WINDSOR/MANCHESTER, RTE 30/83).
RIGHT onto DEMING STREET.

AVERY STREET is at the SECOND TRAFFIC LIGHT (Walgreen's is on the corner). RIGHT on AVERY STREET. Continue on Avery Street for approximately 6 miles, the P.R. Smith School is on the LEFT.

From Points South:

I-91 NORTH to Northbound to exit #29 (CT-15/US-5 NORTH/EAST HARTFORD/BOSTON(I-84)
Continue on CT-15 NORTH to I-84 EAST
I-84 EAST to EXIT 63 (SOUTH WINDSOR/MANCHESTER, RTE 30/83)
RIGHT onto DEMING STREET.
AVERY STREET is at the SECOND TRAFFIC LIGHT (Walgreen's is on the corner). RIGHT on AVERY STREET. Continue on Avery Street for approximately 6 miles, the P.R. Smith School is on the LEFT.

Directions to Pleasant Valley School:

From Points East:

I-84 WEST to EXIT 60 & 62 (US-44/BUCKLAND ST./MIDDLE TPKE. WEST)
EXIT 62 (BUCKLAND STREET). PLEASANT VALLEY ROAD is at the end of the ramp.
LEFT on PLEASANT VALLEY ROAD - go approximately 5 miles to ELLINGTON ROAD
LEFT on ELLINGTON ROAD - go 1/2 mile.
Pleasant Valley School is on the LEFT.

From Points West:

I-84 EAST to EXIT #62 (BUCKLAND STREET).
LEFT on PLEASANT VALLEY ROAD (Olive Garden Restaurant is on the corner).
Continue on Pleasant Valley Road approximately 5 miles to ELLINGTON ROAD.
LEFT on ELLINGTON ROAD - go approximately 1/2 mile, Pleasant Valley School is on the LEFT.

From Points North and South:

I-91 to EXIT #35A (I-291 Manchester)
I-291 EAST to EXIT #4 (CT-RTE 5)
LEFT on CT RTE 5. Continue on CT RTE 5 NORTH to CHAPEL ROAD
RIGHT on CHAPEL ROAD to ELLINGTON ROAD
RIGHT on ELLINGTON ROAD (CT-RTE 30) - go 1.5 miles, Pleasant Valley School is on the RIGHT.